

U.S. Geological Survey Site ID

WASH 7691

Well Location

02N/03W-36CAA

Oregon Water Resources Department Well Log ID

WASH 7691

Well depth, in feet below land surface

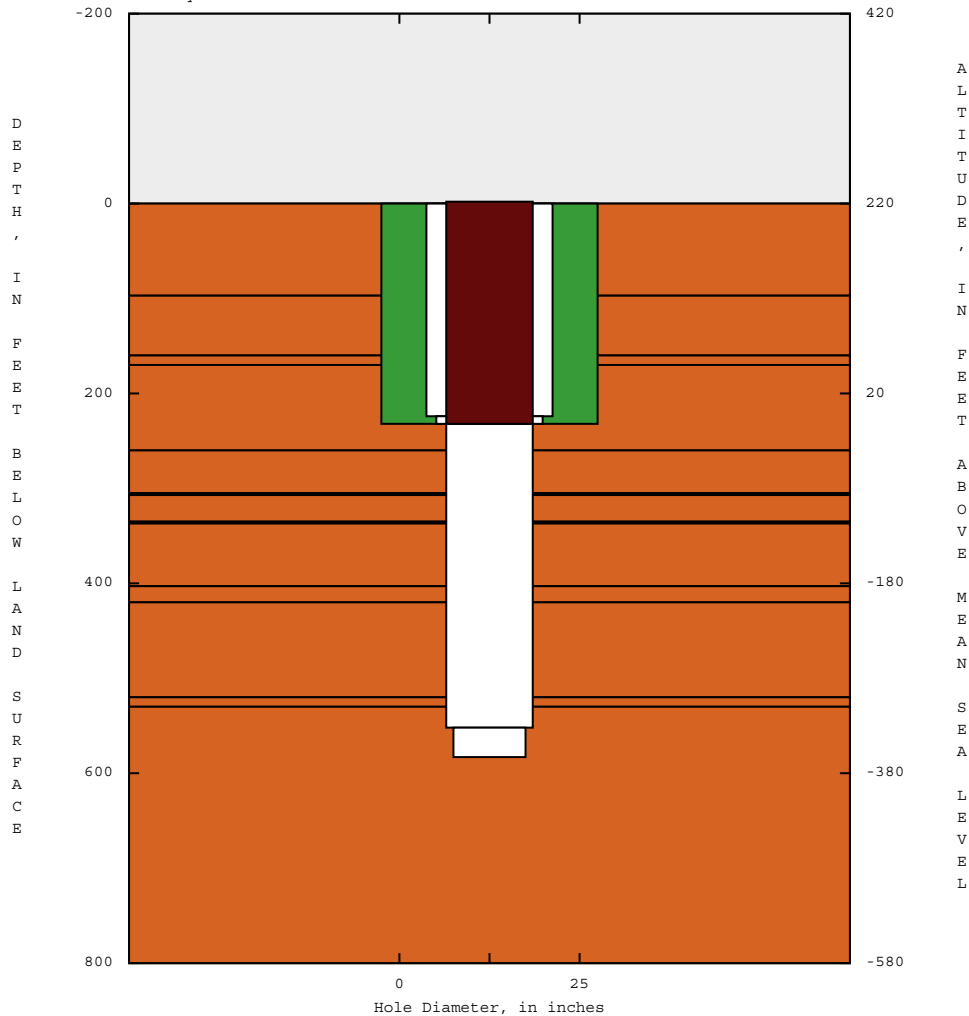
583

Land surface altitude, in feet above mean sea level




220

Primary use of well

irrigation



Explanation

- A  
L  
T  
I  
T  
U  
D  
E
  - '
  - I  
N
  - F  
E  
E  
T
  - A  
B  
O  
V  
E
  - M  
E  
A  
N
  - S  
E  
A
  - L  
E  
V  
E  
L
-  Cement grout
  -  Hole
  -  Casing - Steel