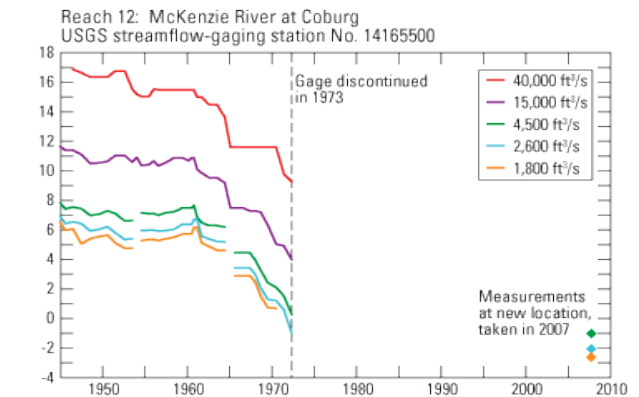
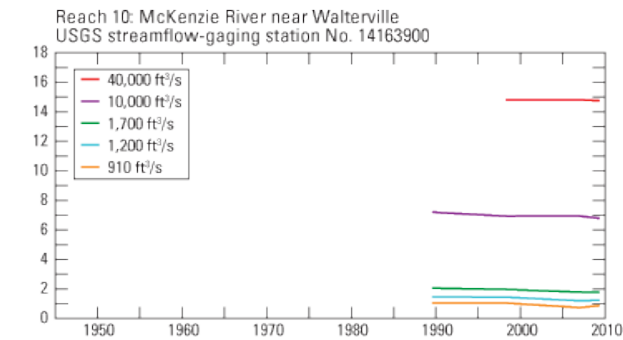
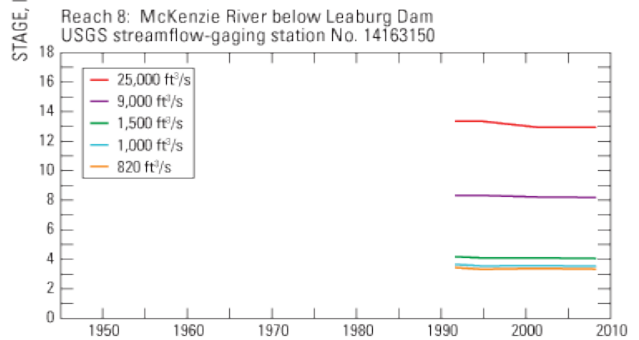
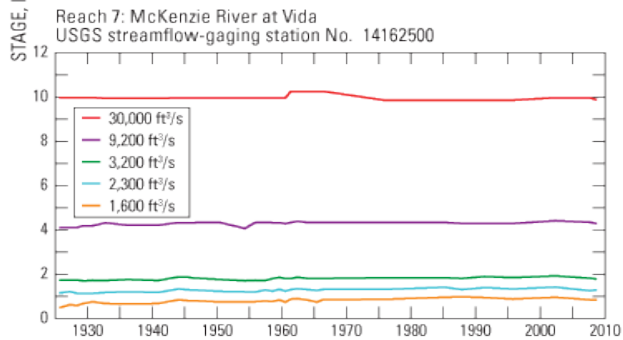
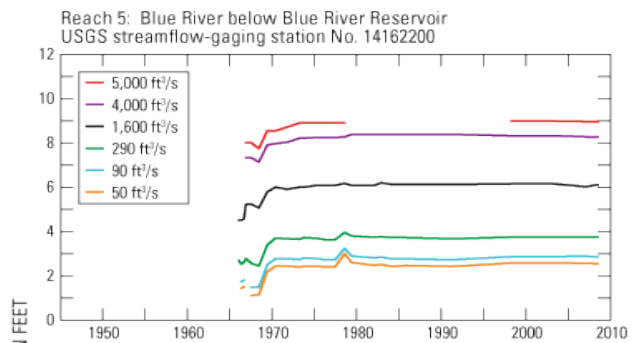
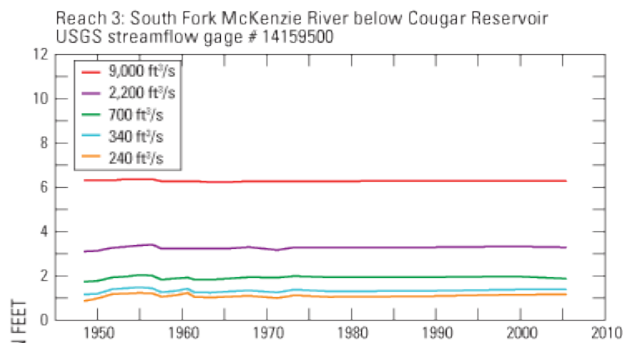
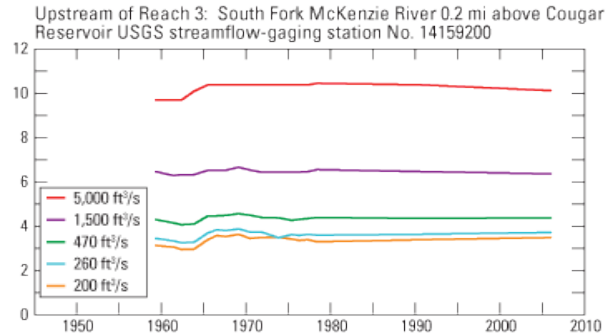
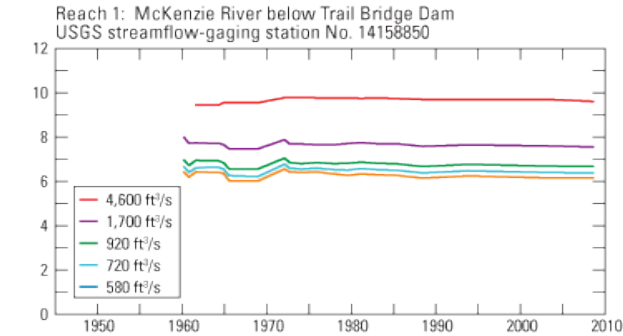




## Specific Gage Analysis and Discharge-Measurement Cross-Sections for USGS Streamflow-Gaging Stations on the McKenzie River



From Risley, John, Wallick, J.R., Waite, Ian, and Stonewall, Adam, 2010, Development of an environmental flow framework for the McKenzie River basin, Oregon: U.S. Geological Survey Scientific Investigations Report 2010-5016, 94 p. Reach numbers refer to river reaches delineated for the study.

