

U.S. Geological Survey Site ID

WASH 52537

Well Location

01N/03W-27BDD

Oregon Water Resources Department Well Log ID

WASH 52537

Well depth, in feet below land surface

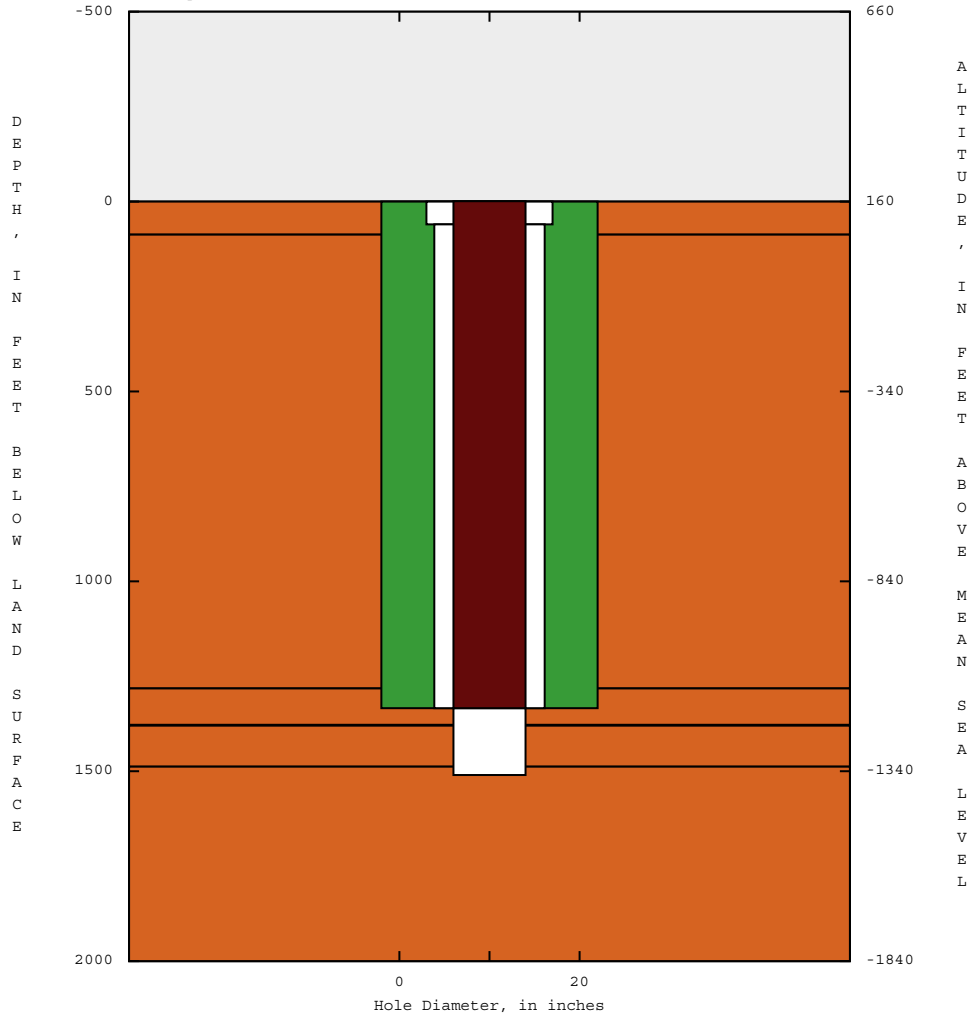
1510

Land surface altitude, in feet above mean sea level


160

Primary use of well


irrigation



Explanation

 Cement grout

 Hole

 Casing - Steel