

U.S. Geological Survey Site ID

455013119200501

Well Location

04N/28E-08DDCB3

Oregon Water Resources Department Well Log ID

UMAT 50143

Well depth, in feet below land surface


506

Land surface altitude, in feet above mean sea level

495

Primary use of well

domestic



Explanation




A
L
T
I
T
U
D
E
,
I
N
F
E
E
T

A
B
O
V
E

M
E
A
N

S
E
A

L
E
V
E
L

-  Cement grout
-  Hole
-  Casing - Steel