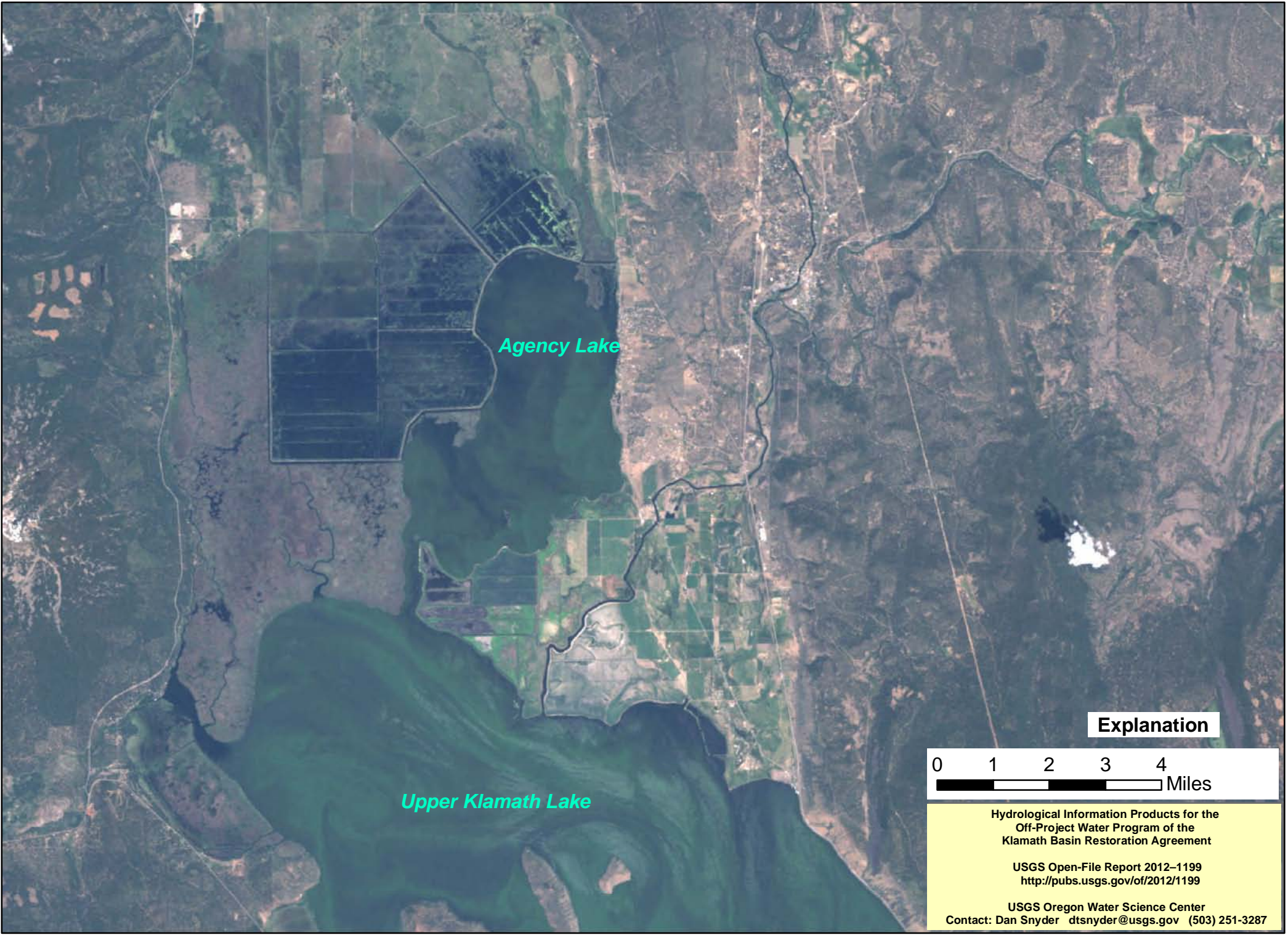


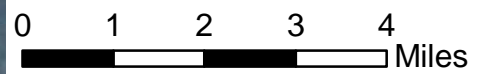
Landsat-5 Image - Natural Color: July 9, 2006 Vicinity of Agency and Upper Klamath Lakes



Agency Lake

Upper Klamath Lake

Explanation

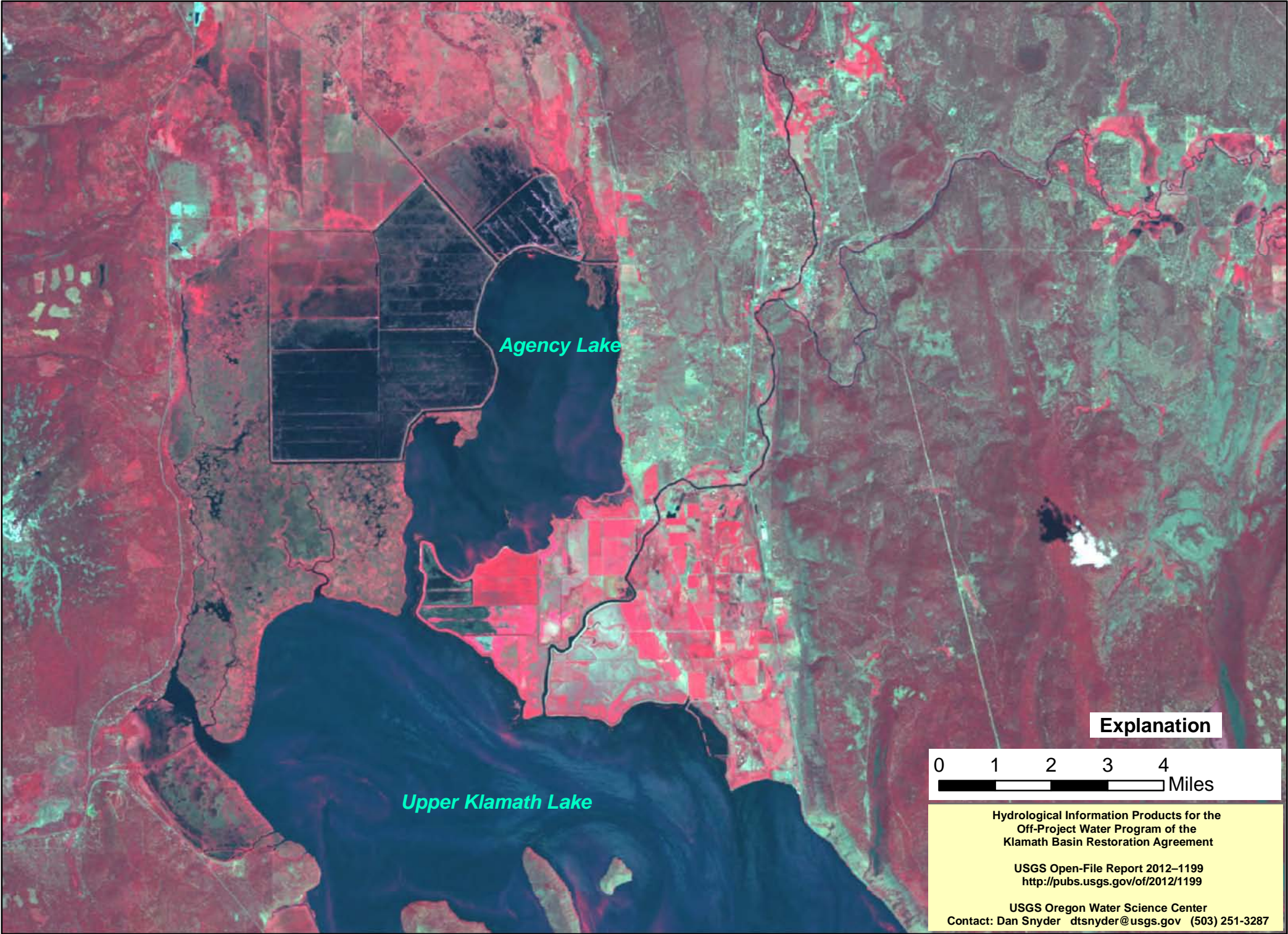


Hydrological Information Products for the
Off-Project Water Program of the
Klamath Basin Restoration Agreement

USGS Open-File Report 2012-1199
<http://pubs.usgs.gov/of/2012/1199>

USGS Oregon Water Science Center
Contact: Dan Snyder dtsnyder@usgs.gov (503) 251-3287

Landsat-5 Image - Standard False Color for Vegetation: July 9, 2006 Vicinity of Agency and Upper Klamath Lakes



Monthly Actual Evapotranspiration: July 2006 Vicinity of Agency and Upper Klamath Lakes

